

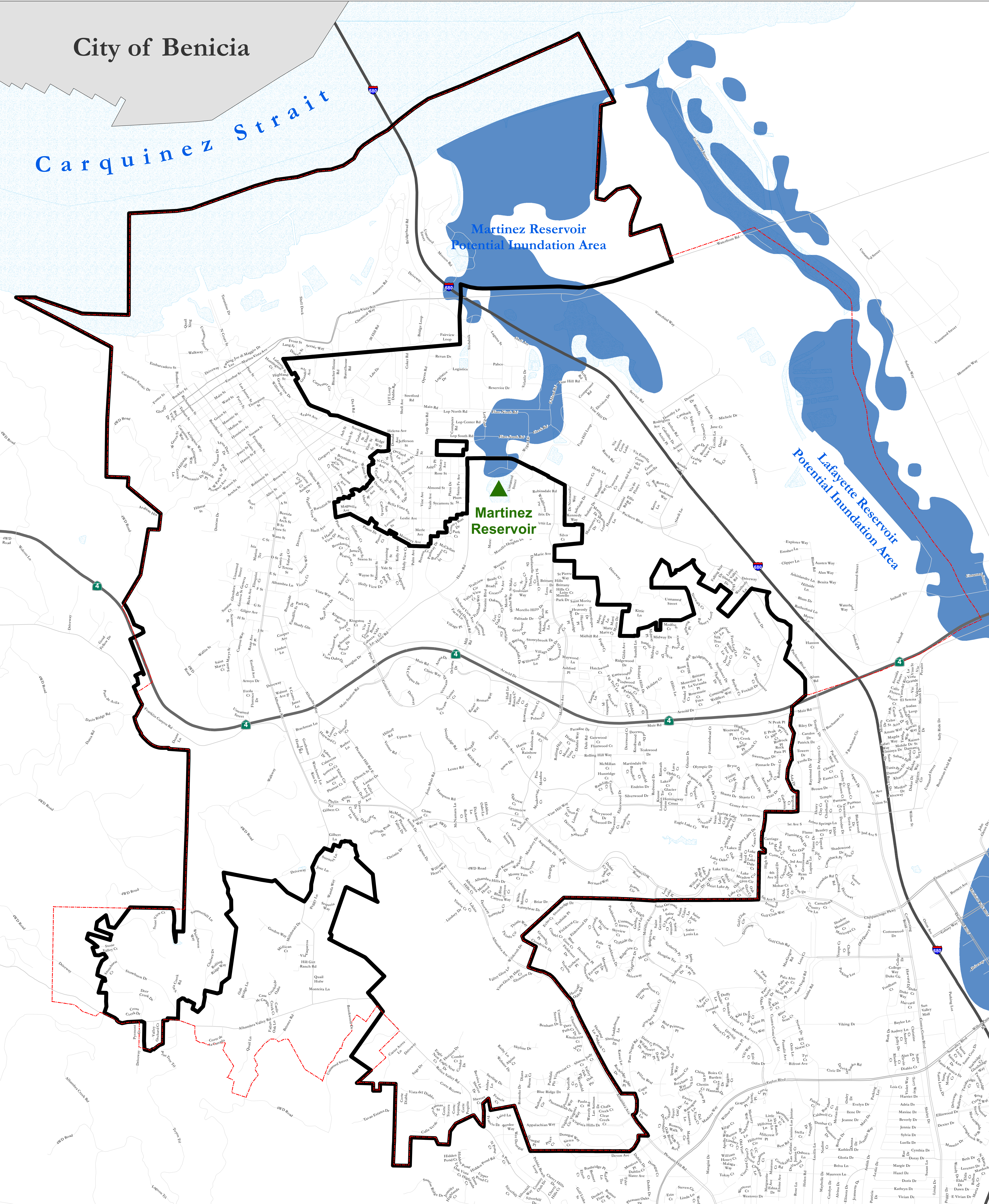
# City of Benicia

Carquinez Strait


Martinez Reservoir  
Potential Inundation Area

Lafayette Reservoir  
Potential Inundation Area


Martinez Reservoir



**Figure 8-7. Dam Failure Inundation Areas**  
**DISCLAIMER:** This map was developed for general planning usage. The City of Martinez is not responsible nor liable for use of this map beyond its intended purpose.



City Limits  
 Sphere of Influence  
 Dam Failure Inundation Areas 2020



0 0.5 1 Miles